INDEX TO PLACE NAMES IN ALBERTA

A

Abee H-6
Acadia Valley 222 L-8
Acme 320 L-6
Aden O-7
Aetna 51 O-6
Airdrie 960 L-5
Alberta Beach 143 I-5
Alcomdale I-5
Alder Flats 118 J-5
Aldersyde 94 M-5
Alhambra K-5
Alix 636 K-6
Alliance 291 K-7
Allingham L-6
Alpen Siding H-6
Alsike J-5
Altario 70 K-8
Amisk 131 J-7
Andrew 508 I-6
Ankerton J-6
Anzac 224 F-7
Ardenode L-6
Ardmore 245 H-8
Ardrossan 118 I-6
Armada M-6
Armena J-6
Arrowwood 173 M-6
Ashmont 156 H-7
Aspen Beach (see Gull L.)
Assumption 473 C-2
Athabasca 1,829 H-6
Atikameg 144 F-4
Atmore H-6

B

Balzac L-5
Banff 2,896 L-4
Barich H-6
Barnegat H-7
Barnwell 414 N-7
Barons 250 N-6
Barrhead 2,718 I-5
Bashaw 772 J-6
Bassano 799 M-6
Bawlf 220 J-6
Bay Tree F-1
Beach Corner I-5
Bearberry K-5
Bear Canyon F-1
Beaumont 234 I-6
Beauvallon 70 I-7
Beaver Crossing H-8
Beaverdam H-8
Beaverlodge 1,139 G-1
Beaver Mines N-5
Beazer O-6
Beiseker 404 L-6
Bellevue 1,174 N-5
Bellis 95 H-7
Belloy F-2
Benalto 107 K-5
Bentley 643 K-5
Bergen L-5
Berrymoor J-5
Berwyn 426 F-3
Bezanson 67 G-2
Big Coulee H-6
Big Stone L-7
Big Valley 378 K-6
Bindloss 57 M-8
Bircham L-6
Bittern Lake 94 J-6
Black Diamond 986 M-5
Blackfalds 877 K-5
Blackfoot 130 I-8
Blackie 151 M-6
Blairmore 1,809 N-5
Bloomsbury H-5
Blueberry Mountain F-2
Blue Ridge 187 I-4
Bluesky 157 F-2
Bluffton 77 J-5
Bodo K-8
Bon Accord 314 I-6
Bonanza F-1
Bondiss H-6
Bonnyville 2,529 H-7
Borradaile I-8
Botha 115 K-6
Bottrel L-5
Bow City M-7
Bowden 604 K-5
Bow Island 1,165 N-7
Boyle 487 H-6
Boyne Lake H-7
Bragg Creek 83 M-5
Brant 51 M-6
Breton 447 J-5
Breynat G-6
Brocket N-6
Brooks 3,743 M-7
Brosseau I-7
Brownfield K-7
Brownvale 206 F-3
Bruce 147 J-7
Bruderheim 344 I-6
Brûlé 94 J-2
Buck Creek J-5
Buck Lake 181 J-5
Buffalo M-8
Buffalo Head Prairie 168 D-4
Buffalo Lake G-2
Buford J-5
Burdett 219 N-7
Burmis N-5
Busby 68 I-5
Butte K-5
Byemoor 108 K-7

C

Cadogan 81 K-8
Cadomin 80 J-3
Cadotte Lake F-4
Calahoo 125 I-5
Calais G-3
Calgary 385,436 L-5, M-5
Calling Lake G-6
Calmar 771 J-5
Cambria 88 L-6
Camrose 8,892 J-6
Canmore 1,604 L-4
Canyon Creek 250 G-4
Carbon 372 L-6
Carcajou 60 D-3
Cardston 2,721 O-6
Carmangay 270 N-6
Carnwood J-5
Caroline 342 K-5
Carseland 85 M-6
Carstairs 904 L-5
Carway O-6
Caslan 60 H-6
Castor 1,103 K-7
Cayley 127 M-5
Cereal 200 L-8
Cessford 63 L-7
Champion 380 M-6
Chancellor L-6
Chard 92 F-7
Chauvin 392 J-8
Cheadle L-6
Cherhill 83 I-5
Cherry Grove H-8
Cherry Point F-1
Chief Mountain O-6
Chigwell K-6
Chin N-6
Chinook 100 L-8
Chinook Valley F-3
Chipman 166 I-6
Chisholm Mills 86 H-5
Clairmont 274 G-2
Clandonald 185 I-8
Claresholm 3,350 N-6
Clear Hills E-3
Clive 253 K-6
Cluny 111 M-6
Clyde 243 I-6
Coaldale 2,541 N-6
Coalhurst 198 N-6
Cochrane 1,059 L-5
Codesa F-2
Cold Lake 1,242 H-8
Coleman 1,400 N-5
Colinton 129 H-6
College Heights 253 K-5
Compeer 92 K-8
Condor 57 K-5
Conklin 129 G-7
Conrich L-5
Consort 670 K-8
Cooking Lake 91 I-6
Coolidge H-6
Coronado I-6
Coronation 1,111 K-7
Countess M-7
Coutts 427 O-7
Cowley 184 N-5
Craigmyle 86 L-7
Cranford N-7
Cremona 191 L-5
Crooked Creek G-3
Crossfield 618 L-5
Crowfoot M-6
Crowsnest N-5
Cynthia 108 J-4
Czar 212 K-8

D

Dalemead M-6
Dapp 66 H-5
Darwell 51 I-5
Daysland 630 J-7
Deadwood E-3
Debolt 66 G-2
Delacour L-5
Del Bonita O-6
Delburne 391 K-6
Delia 286 L-6
Demmitt G-1
Derwent 261 I-7
Desmarais 108 F-5
Deville I-6
Devon 1,398 J-5
Dewberry 198 I-8
De Winton 86 M-5
Diamond City 63 N-6
Dickson K-5
Didsbury 1,841 L-5
Dixonville 86 E-3
Dodds J-6
Dogpound L-5
Donalda 247 J-6
Donatville H-6
Donnelly 287 F-3
Dorothy L-7
Dovercourt K-5
Drayton Valley 3,471 J-5
Driftpile G-4
Drumheller 5,240 L-6
Duchess 227 M-7
Duffield 57 I-5
Dunmore 60 N-8
Dunstable I-5
Dunvegan F-2
Duvernay 71 I-7

E

Eaglesham 242 F-3
East Coulee 387 L-6
Eckville 635 K-5
Edberg 167 J-6
Edgerton 345 J-8
Edmonton 422,418 I-6
Edmonton Beach 121 I-5
Edson 3,872 I-3
Edwand H-6
Egremont 94 I-6
Elk Point 774 I-7
Elkton L-5
Elkwater 94 N-8
Ellerslie I-6
Ellscott H-6
Elmworth G-1
Elnora 199 K-6
Embarras Portage C-7
Empress 360 L-8
Enchant 64 N-7
Endiang K-7
Enilda 160 G-4
Ensign M-6
Entrance 94 I-3
Entwistle 329 I-5
Erskine 248 K-6
Esther L-8
Etzikom 93 N-8
Eureka River F-2
Evansburg 461 I-4
Exshaw 587 L-4

F

Fabyan 82 J-7
Fairview 2,093 F-2
Falher 938 F-3
Fallis 73 I-5
Falun J-5
Faust 535 G-4
Fawcett 202 H-5
Fenn K-6
Ferintosh 150 J-6
Fincastle N-7
Finnegan L-7
Fisher Home J-5
Fitzgerald 68 A-7
Flatbush 62 H-5
Fleet 65 K-7
Foisy I-7
Foremost 604 N-7
Forestburg 698 J-7
Fork Lake H-7
Forshee K-5
Ft. Assiniboine 166 H-5
Ft. Chipewyan 1,026 C-7
Fort Kent 91 H-8
Fort MacKay 230 E-7
Fort Macleod 2,640 N-6
Ft. McMurray 6,132 E-7
Fort Saskatchewan 5,302 I-6
Fort Vermilion 971 C-4
Fox Creek 876 H-3
Fox Lake C-5
Franchere H-7
Frank 178 N-5
Freedom I-5
Friedenstal F-2
Frog Lake I-8

G

Gadsby 65 K-6
Gage F-2
Gainford 121 I-5
Galahad 174 K-7
Gem M-7
Genesee J-5
Ghost Lake L-5
Ghost Pine Creek L-6
Gibbons 492 I-6
Gift Lake 370 F-4
Girouxville 305 F-3
Gleichen 411 M-6
Glendon 350 H-7
Glenevis I-5
Glen Park J-5
Glenwood 194 O-6
Goodfare G-1
Goodfish Lake H-7
Goodridge H-7
Goodwin G-2
Gordondale F-1
Grainger L-6
Granada (P.O. Northville) I-4
Grand Centre 2,075 H-8
Grande Cache 1,323 I-2
Grande Prairie 12,054 G-2
Granum 306 N-6
Grassland 75 H-6
Grassy Lake 209 N-7
Green Court 67 I-4
Grimshaw 1,789 F-3
Grosmont (see Island L.)
Grouard Mission 322 G-4
Grovedale G-2
Gull Lake (P.O. Aspen Beach) K-5
Gunn 132 I-5
Gurneyville H-7
Guy 59 G-3
Gwynne 75 J-6

H

Habay 182 C-2
Haddock I-4
Haight J-6
Hairy Hill 136 I-7
Halkirk 177 K-7
Hamlin I-7
Hanna 2,539 L-7
Hardisty 626 J-7
Harmon Valley F-3
Hartell M-5
Hay Lakes 190 J-6
Haynes K-6
Hays N-7
Hayter 61 K-8
Heath J-8
Heinsburg 115 I-8
Heisler 199 J-7
Hemaruka K-7
Herronton M-6
Hesketh L-6
Hespero K-5
High Level 2,004 C-3
High Prairie 2,430 G-3
High River 2,621 M-5
Hilda 142 M-8
Hillcrest Mines 551 N-5
Hilliard 64 I-6
Hill Spring 190 O-6
Hines Creek 428 F-2
Hinton 4,461 I-3
Hoadley J-5
Hobbema 55 J-6
Holden 503 J-6
Hollow Lake H-6
Hondo G-5
Hotchkiss E-3
Huallen G-2
Hughenden 268 K-7
Hussar 204 L-6
Huxley 76 K-6
Hylo H-6
Hythe 497 G-1

I

Iddesleigh M-7
Imperial Mills 148 G-7
Indian Cabins 63 A-3
Innisfail 2,350 K-5
Innisfree 263 I-7
Irma 414 J-7
Iron River H-7
Iron Springs N-6
Irricana 137 L-6
Irvine 209 N-8
Island Lake (P.O. Grosmont) H-6
Islay 113 I-8
Itaska Beach J-5

J

James River Bridge K-5
Jarrow J-7
Jarvie 114 H-5
Jasper 2,505 J-2
Jean Côté 87 F-3
Jenner M-7
Joffre K-6
Josephburg 123 I-6
Joussard 189 G-4

K

Kananaskis 58 L-4
Kapasiwin I-5
Kathleen 70 G-3
Kathyrn L-6
Kavanagh J-6
Keephills I-5
Keg River 350 D-3
Kelsey J-6
Keoma L-6
Kikino 211 H-7
Killam 910 J-7
Kingman 93 J-6
Kinsella 83 J-7
Kinuso 376 G-4
Kirkcaldy M-6
Kirriemuir K-8
Kitscoty 342 I-8

L

Lac La Biche 1,726 H-7
Lac la Nonne I-5
Lacombe 3,228 K-5
La Corey H-7
La Crete 246 C-4
Lafond I-7
La Glace 102 G-2
Lake Isle I-5
Lake Louise 121 L-4
Lamont 835 I-6
Lanfine L-8
Langdon 97 M-6
Lavoy 118 I-7
Lea Park I-8
Leavitt 61 O-6
Leduc 3,779 J-6
Leedale K-5
Legal 565 I-6
Legend N-7
Leslieville 172 K-5
Lethbridge 39,552 N-6
Linaria H-5
Lindale J-5
Lindbergh 62 I-8
Lindbrook I-6
Linden 217 L-6
Lisburn I-5
Little Buffalo Lake 103 F-4
Little Smoky H-3
Lloydminster 7,807 I-8 (Alta. 4,318-Sask. 3,489)
Lodgepole 207 J-4
Lomond 228 M-6
Lone Pine H-4
Longview 183 M-5
Looma J-6
Loon Lake 149 E-4
Lougheed 252 J-7
Lousana 56 K-6
Loyalist K-7
Lundbreck 102 N-5
Lyalta L-6
Lymburn G-1

M

MacKay I-4
Madden L-5
Magrath 1,220 O-6
Maleb N-7
Mallaig 209 H-7
Ma-Me-O Beach 109 J-5
Manning 1,322 E-3
Mannville 683 I-7
Manola 71 I-5
Manyberries 90 N-8
Margie G-7
Marie-Reine 155 F-3
Markerville K-5
Marlboro 191 I-3
Marwayne 351 I-8
Mayerthorpe 1,042 I-4
Mazeppa M-6
McLaughlin 62 J-8
McLennan 1,157 G-3
McRae H-7
Meadowview I-5
Meander River 301 B-3
Meanook H-6
Mearns I-5
Medicine Hat 25,713 N-8
Medley H-8
Meeting Creek 75 J-6
Menaik J-6
Metiskow 72 K-8
Michichi L-6
Michigan Centre J-5
Midlandvale 431 L-6
Milk River 861 O-7
Millarville M-5
Millet 475 J-6
Millicent M-7
Milo 127 M-6
Minburn 118 J-7
Mirror 419 K-6
Mission Beach J-5
Monarch 67 N-6
Monitor 78 K-8
Morecambe I-7
Morinville 1,251 I-6
Morley L-5
Morningside K-6
Morrin 272 L-6
Mossleigh 60 M-6
Mountain View 59 O-6
Mulhurst 109 J-5
Mundare 592 I-6
Munson L-6
Musidora I-7
Muskeg River I-2
Myrnam 457 I-7
Mystery Lake I-5

N

Nacmine 338 L-6
Namaka M-6
Namao I-6
Nampa 317 F-3
Nanton 940 M-6
Neerlandia 58 H-5
Nemiskam N-7
Nestow H-6
Nevis K-6
New Brigden L-8
Newbrook 151 H-6
New Dayton 89 N-7
New Fish Creek G-3
New Norway 215 J-6
New Sarepta 206 J-6
Nightingale L-6
Nisku J-6
Niton Junction 77 I-4
Nobleford 402 N-6
Nojack I-4
Norbuck J-5
Nordegg 133 K-4
North Cooking Lake I-6
Northmark G-2
North Star 90 E-3
Northville (see Granada) I-4
Notikewin 70 E-3

O

Obed I-3
Ohaton 76 J-6
Okotoks 1,155 M-5
Olds 3,405 L-5
Onefour O-8
Onoway 473 I-5
Opal I-6
Orion N-8
Owendale O-6
Owl River H-7
Owlseye Lake I-7
Oyen 978 L-8

P

Paddle Prairie 391 D-3
Pakan I-6
Paradise Valley 174 J-8
Parkland 70 M-6
Patricia M-7
Peace River 5,384 F-3
Peers 120 I-4
Pekisko M-5
Pelican Portage G-6
Pendryl J-5
Penhold 411 K-5
Perryvale H-6
Philomena G-7
Pibroch 141 H-5
Pickardville 135 I-5
Picture Butte, 1,013 N-6
Pincher N-5
Pincher Creek 3,223 N-5
Pine Lake K-6
Plamondon 220 H-6
Pocahontas J-2
Poe J-6
Pollockville L-7
Ponoka 4,554 J-6
Priddis M-5
Prosperity H-6
Provost 1,475 K-8
Purple Springs N-7

Q

Queenstown 53 M-6

R

Radway 158 I-6
Rainbow Lake 608 C-2
Rainier M-7
Ralston M-7
Ranfurly 117 I-7
Raven K-5
Raymond 2,032 N-6
Redcliff 2,242 N-8
Red Deer 26,907 K-5
Redwater 1,303 I-6
Red Willow 63 K-6
Reno 62 F-3
Ribstone 53 J-8
Richdale L-7
Rich Lake H-7
Rich Valley I-5
Ricinus K-5
Rimbey 1,456 J-5
Rivercourse J-8
Rivière Qui Barre I-5
Robb 272 J-3
Rochester 154 H-6
Rochfort Bridge 77 I-4
Rochon Sands K-6
Rockyford 285 L-6
Rocky Lane C-4
Rocky Mountain House 2,802 K-5
Rocky Rapids 69 J-5
Rolling Hills 132 M-7
Rolly View J-6
Rosalind 174 J-6
Rosebud 70 L-6
Rosedale 499 L-6
Rosemary 212 M-7
Rosevear I-4
Round Hill 122 J-6
Rowley L-6
Royal Park I-7
Royalties M-5
Rumsey 113 K-6
Rycroft 528 F-2
Ryley 469 J-6

S

St. Albert 10,530 I-6
St. Brides I-7
St. Francis J-5
St. Isidore F-3
St. Lina 59 H-7
St. Michael 97 I-6
St. Paul 4,051 I-7
St. Vincent H-7
Sandy Beach I-5
Sandy Lake 78 F-6
Sangudo 369 I-5
Scandia M-7
Scapa K-7
Schuler 116 M-8
Scotfield L-7
Seba Beach 163 I-5
Sedalia L-8
Sedgewick 758 J-7
Seebe 116 L-4
Sentinel N-5
Seven Persons N-8
Sexsmith 491 G-2
Shaughnessy 287 N-6
Sheerness 73 L-7
Shepard 50 M-5
Sherwood Park 6,339 I-6
Shoal Creek H-5
Shouldice M-6
Sibbald 73 L-8
Silver Beach J-5
Silver Valley F-2
Sion I-5
Skiff N-7
Slave Lake 1,916 G-5
Smith 133 G-5
Smoky Lake 1,075 I-6
Spedden 95 H-7
Spirit River 1,133 F-2
Spondin K-7
Spring Coulee O-6
Sprucefield H-6
Spruce Grove 1,110 I-5
Spruceview 98 K-5
Standard 264 L-6
Stand Off N-6
Stanger I-5
Stanmore L-7
Star I-6
Stauffer K-5
Stavely 338 N-6
Steen River B-3
Stettler 4,381 K-6
Stirling 404 N-6
Stony Plain 1,628 I-5
Strathmore 1,071 L-6
Streamstown I-8
Strome 239 J-7
Sturgeon Heights 68 G-3
Suffield 104 M-7
Sundance Beach J-5
Sundre 925 L-5
Sunnybrook 52 J-5
Sunnynook L-7
Sunnyslope L-6
Sunset House G-3
Swalwell 53 L-6
Swan Hills 1,264 H-4
Sweetgrass Landing 143 B-6
Sylvan Lake 1,494 K-5

T

Taber 4,691 N-7
Tangent 97 F-3
Tar Island 119 E-7
Tawatinaw H-6
Teepee Creek G-2
Tees 58 K-6
Telfordville J-5
Therien 85 H-7
Thorhild 506 H-6
Thorsby 608 J-5
Three Creeks F-3
Three Hills 1,452 L-6
Throne K-7
Tiger Lily H-5
Tilley 254 M-7
Tofield 1,035 I-6
Tolland J-8
Tomahawk 74 I-5
Torrington 132 K-6
Travers M-6
Triangle G-3
Trochu 749 K-6
Trout Lake 85 F-5
Tulliby Lake I-8
Turin 106 N-6
Turner Valley 741 M-5
Twin Butte O-5
Two Hills 1,140 I-7

U

Usona J-5

V

Valhalla Centre 59 G-2
Valleyview 1,849 G-3
Vauxhall 938 N-7
Vega H-5
Vegreville 3,776 I-7
Venice H-7
Vermilion 2,685 I-7
Veteran 264 K-7
Viking 1,193 J-7
Villeneuve I-5
Vilna 344 I-7
Vimy 117 I-6
Violet Grove 116 J-4
Vulcan 1,612 M-6

W

Wabamun 483 I-5
Wabasca 587 F-5
Wainwright 3,735 J-7
Walsh 95 N-8
Wandering River G-6
Wanham 294 F-2
Warburg 438 J-5
Wardlow M-7
Warner 446 O-7
Warrensville F-3
Warspite 119 I-6
Warwick I-7
Wasel I-7
Waskatenau 254 I-6
Waterton Park 216 O-5
Water Valley L-5
Watino 60 F-3
Watts L-7
Waugh I-6
Wayne 93 L-6
Weasel Creek H-6
Welling N-6
Wembley 321 G-2
Westcott L-5
West Cove I-5
Westerose J-5
Westlock 3,103 I-5
Westward Ho 100 L-5
Wetaskiwin 6,456 J-6
Whitecourt 2,894 I-4
Whitelaw 204 F-2
Whitford I-6
Widewater 149 G-4
Wild Horse O-8
Wildwood 403 I-4
Willingdon 387 I-7
Wimborne 57 K-6
Windfall 78 H-4
Winfield 226 J-5
Winnifred N-7
Woking 100 G-2
Woodhouse N-6
Woolford O-6
Worsley 135 E-2
Wostok I-6
Wrentham 99 N-7

Y

Yeoford J-5
Youngstown 357 L-7

THE REVERSE SIDE OF THIS MAP CONTAINS CONSIDERABLE INFORMATION ON HOW TO HAVE AN ENJOYABLE VACATION IN THE PROVINCE OF ALBERTA. BRING YOUR CAMERA.

U.D.C. (712.3) 656.1 "1971" [Archives]
Alberta P-10
WILLIAM C. WONDERS MAP COLLECTION
Univ. of Alberta Library
umc 73-12



Alberta
CANADA

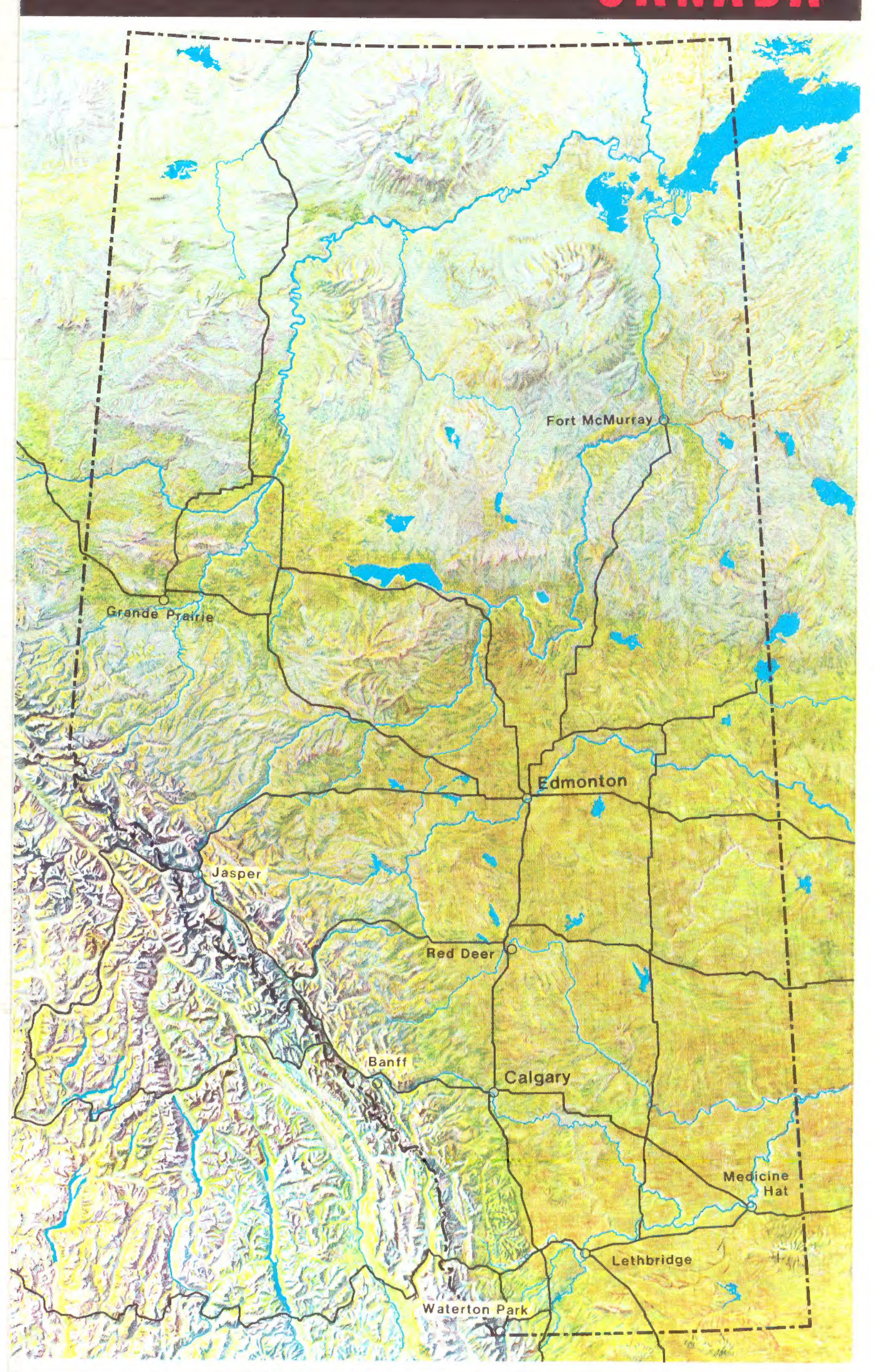

MILEAGES AND AVERAGE DRIVING TIMES FROM PRINCIPAL CENTRES IN NORTH AMERICA TO THE ALBERTA BORDER

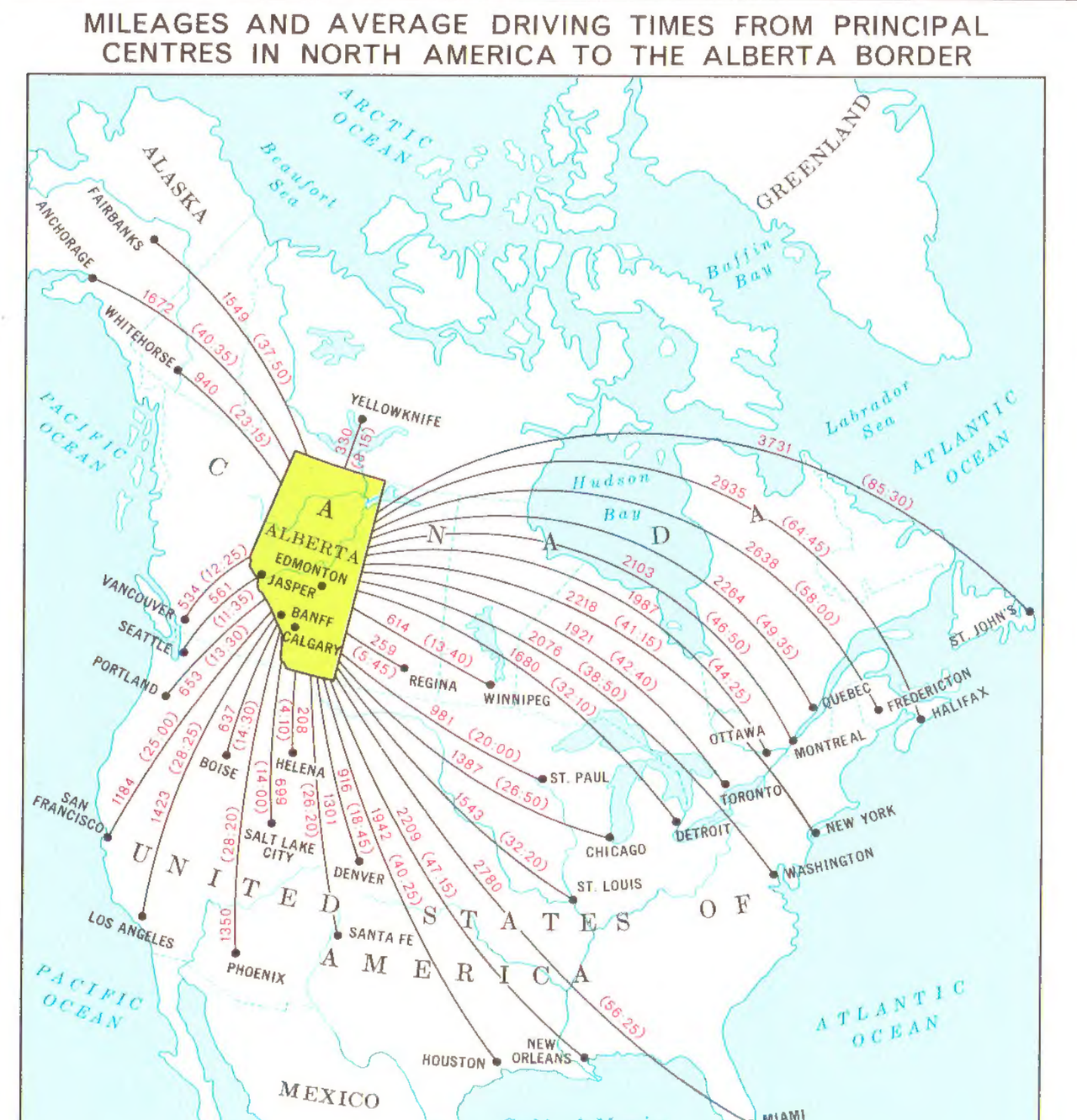

Average driving times are in brackets.

THIS ROAD MAP TO PLEASURE AND ADVENTURE ON ALBERTA HIGHWAYS WAS PRODUCED BY THE
GOVERNMENT OF THE PROVINCE OF ALBERTA
FOR FREE DISTRIBUTION
FOR INFORMATION, CONTACT
ALBERTA GOVERNMENT TRAVEL BUREAU
CENTENNIAL BLDG., EDMONTON 15, ALBERTA, PHONE 429-2717
Produced: Surveys Branch, Department of Highways & Transport, Edmonton.

Copyright, All Rights Reserved.

Litho'd. in Canada by Commercial Printers, Edmonton.

Alberta

NAME: By the Marquis of Lorne, when Governor-General of Canada, in honour of his wife, H.R.H. Princess Louise Caroline Alberta, fourth daughter of Queen Victoria.
AREA: 255,285 square miles (incl. 7,285 sq. mi. water)
POPULATION: 1,597,622

Alberta Information Bureaus

ALBERTA GOVERNMENT OFFICES

EDMONTON—Alberta Government Travel Bureau, 1629 Centennial Building, Edmonton 15, Alberta. Lobby, Legislative Building.

LONDON

LOS ANGELES—Alberta Government Office, 550 S. Grand Ave., Los Angeles, Calif. 90017, U.S.A.

OTTAWA—501 Victoria Bldg., Ottawa, Ontario.

TOKYO

INFORMATION on Alberta may also be obtained through various organizations in cities, towns and villages throughout the province, working in cooperation with the Alberta Tourist Association and distributing Alberta Government Travel Bureau literature at:
BANFF, CALGARY, *DRUMHELLER, EDMONTON, *EDSON, *FORT MACLEOD, *GRANDE PRAIRIE, *HINTON, *JASPER, LETHBRIDGE, MEDICINE HAT, RED DEER.

Also from

Calgary Tourist and Convention Association, Hospitality Centre, Mewata Park, Calgary, also available at Palliser Square, downtown Calgary.

City of Edmonton Tourist Bureaus at 5068 - 103 St., *175 St. and Hwy. 16 W., 10145 - 100 St., *3812 - 118 Ave.

Travel & Convention Association of Southern Alberta, Lethbridge.

Medicine Hat and District Tourist Council at 607 - 4 St. S.E., also, from the *Information Centre at the Junction of the Trans-Canada Highway with Highway #3.

ALBERTA MOTOR ASSOCIATION

Affiliated with CAA and AAA, the AMA has telex connections with its various branches in Banff, Calgary, Edmonton, *Jasper, Lethbridge, Medicine Hat, Red Deer and *Waterton Park.

CANADIAN GOVERNMENT TRAVEL BUREAUS: Alberta information may be obtained at Canadian Government Travel Bureau offices in Ottawa, Boston, Chicago, Cincinnati, Cleveland, Detroit, Los Angeles, Minneapolis, New York, Philadelphia, Pittsburgh, Rochester, San Francisco, Seattle, Washington D.C., Mexico City, Sydney Australia, London England, Paris France, Frankfurt Germany, The Hague Holland, Tokyo Japan.

* Summer only.

HELP US TO KEEP ALBERTA CLEAN AND GREEN
USE OUR LITTER BARRELS
PREVENT FOREST FIRES

General Information for Visitors

U.S. citizens do not require a passport to enter Canada. However, it would be helpful to carry some proof of U.S. citizenship, such as a birth certificate or voter's registration card.

FOR YOUR PROTECTION

Motor vehicle liability insurance cards are no longer required by non-residents, but drivers involved in accidents where any person is killed or injured, or where property damage exceeds $100.00, should be able to produce evidence of financial responsibility. All accidents, however minor, must be reported to the police.

TOURISTS' AUTOMOBILES

The entry of automobiles and trailers into Canada for touring purposes is generally a quick, routine matter without payment of any duty or fee. Motor Vehicle Registration forms must be carried and if the vehicle is leased from a U-drive company, a copy of the rental contract is required.
Your driver's license, whether from any state of the U.S.A. or from other countries, is valid while vacationing in Canada for a period not exceeding three months.

TRAILERS IN ALBERTA

No license is required for a non-resident trailer.
Maximum Size Permitted:

Overall length (car and trailer)	65 ft.
Overall width	10 ft.
Overall height (ground up)	13½ ft.

Check with National Parks for their requirements.

CAR RENTALS

Numerous car rental companies operate in Alberta. Services are available at Edmonton, Calgary, Lethbridge, Medicine Hat, Red Deer, Grande Prairie, Peace River, Banff and Jasper.

GASOLINE — ICE — PROPANE

Supplies of gasoline, ice and propane are available in all Alberta cities and most towns.
United States motorists are reminded that the Imperial gallon measure sold in Canada is one-fifth larger than the U.S. gallon; as a result, fewer gallons are needed to fill fuel tanks.

AIRCRAFT

Detailed information on Air Regulations, Navigation Orders, Radio Aids and relevant material is available on request to the Civil Aviation Branch, Dept. of Transport, Ottawa, Canada; and from the Alberta Aviation Council, 201 Terminal Building, Industrial Airport, Edmonton, Alberta. Customs airports are located at Calgary, Edmonton, Lethbridge and Medicine Hat. A 24-hour service is available at a small, unlighted airstrip at Coutts.

ARTICLES PURCHASED IN CANADA

United States residents returning from Canada may take back, once every 31 days, merchandise for personal or household use to the value of $100 duty and tax free, provided they have remained in Canada at least 48 hours.
Members of a family household travelling together may combine their personal exemptions.

CANADIAN MONEY

Canadian currency is now on the free market and its value in terms of U.S. dollars may fluctuate from day to day. Americans should buy Canadian currency from their bankers in the United States or Bank Drafts payable in Canadian funds.
THERE IS NO PROVINCIAL SALES TAX IN ALBERTA.

ALBERTA RADIO STATIONS

Station	Frequency
Banff CBXB	860 KC
Blairmore CBXL	860 KC
Calgary CBR	1010 KC
CFAC	960 KC
CFCN	1060 KC
CHQR	810 KC
CKXL	1140 KC
Camrose CFCW	790 KC
Coleman CBXC	1450 KC
Drumheller CJDV	910 KC
Edmonton CBX	740 KC
CFRN	1260 KC
	100.3 MC*
CHED	630 KC
CHFA	680 KC
CHQT	1110 KC
CJCA	930 KC
	99.5 MC*
CKUA	580 KC
	98.1 MC*
Edson CBXD	1340 KC
CJYR	970 KC
Falher CBXY	1490 KC
Fort Chipewyan CBKE	1450 KC
Grande Prairie CFGP	1050 KC
Hinton CBXI	1450 KC
Jasper CBXJ	860 KC
Lethbridge CHEC	1090 KC
	100.9 MC*
CJOC	1220 KC
Lloydminster CKSA	1080 KC
Medicine Hat CHAT	1270 KC
Peace River CKYL	610 KC
Red Deer CKRD	850 KC
	98.9 MC*
Waterways CBKF	1450 KC

*FM Station

HOURS AT PORTS OF ENTRY

Daylight Saving Time is in effect between April 25, 1971 thru October 31, 1971 inclusive on the U.S. side. e.g. April 25-April 30 Carway 8-5, Piegan 9-6 is actually the same time.

Alberta / B.C. port (a.m. — p.m.)	Period	U.S. port (a.m. — p.m.)
ADEN, ALTA.		**WHITLASH, U.S.**
9 — 5	Jan. 1 — Apr. 25	9 — 5
8 — 4	Apr. 26 — Oct. 24	9 — 5
9 — 5	Oct. 25 — Dec. 31	9 — 5
CARWAY, ALTA.		**PIEGAN, U.S.**
9 — 6	Jan. 1 — Apr. 24	9 — 6
8 — 5	Apr. 25 — Apr. 30	9 — 6
6 — 9	May 1 — May 31	7 — 10
5 — 11	June 1 — Sept. 14	6 — midnight
6 — 9	Sept. 15 — Oct. 30	7 — 10
9 — 6	Oct. 31 — Dec. 31	9 — 6
CHIEF MOUNTAIN, ALTA.		**CHIEF MOUNTAIN, U.S.**
closed	Jan. 1 — May 14	closed
8 — 5	May 15 — May 31	9 — 6
6 — 9	June 1 — Sept. 15	7 — 10
closed	Sept. 16 — Dec. 31	closed
COUTTS, ALTA.		**SWEETGRASS, U.S.**
24 hour service	Jan. 1 — Dec. 31	24 hour service
DEL BONITA, ALTA.		**DEL BONITA, U.S.**
9 — 6	Jan. 1 — Apr. 25	9 — 6
8 — 5	Apr. 26 — May 31	9 — 6
7 — 8	June 1 — Sept. 15	8 — 9
8 — 5	Sept. 16 — Oct. 24	9 — 6
9 — 6	Oct. 25 — Dec. 31	9 — 6
WILD HORSE, ALTA.		**WILD HORSE, U.S.**
8 — 5	Jan. 1 — Apr. 25	8 — 5
7 — 4	Apr. 26 — May 14	8 — 5
7 — 8	May 15 — Sept. 30	8 — 9
7 — 4	Oct. 1 — Oct. 24	8 — 5
8 — 5	Oct. 25 — Dec. 31	8 — 5
KINGSGATE, B.C.		**EASTPORT, U.S.**
24 hour service	Jan. 1 — Dec. 31	24 hour service
NELWAY, B.C.		**METALINE FALLS, U.S.**
8 — midnight	Jan. 1 — Dec. 31	8 — midnight
ROOSVILLE, B.C.		**ROOSVILLE, U.S.**
9 — 6	Jan. 1 — Apr. 24	9 — 6
8 — 5	Apr. 25 — June 14	9 — 6
7 — 11	June 15 — Sept. 15	8 — midnight
8 — 5	Sept. 16 — Oct. 30	9 — 6
9 — 6	Oct. 31 — Dec. 31	9 — 6
RYKERTS, B.C.		**PORTHILL, U.S.**
8 — midnight	Jan. 1 — Dec. 31	7 — 11
WANETA, B.C.		**NORTHPORT, U.S.**
9 — 5	Jan. 1 — Dec. 31	9 — 5

Hours subject to change.

Tourist Zones

To assist the travelling public in readily obtaining information on every area of Alberta, the province has been divided into 12 zones. All zones have characteristics in common, but each has its own special points of interest.

Information may be requested from the offices listed below, or by writing to the Alberta Government Travel Bureau, 1629 Centennial Building, Edmonton 15, Alberta.

ZONE	NAME & ADDRESS
1.	LAND OF THE BIG BLUE SKY Travel & Convention Association of Southern Alberta P.O. Box 986, LETHBRIDGE, Alberta
2.	THE GATEWAY ZONE Medicine Hat & District Tourist Council P.O. Box 605, MEDICINE HAT, Alberta
3.	THE BIG COUNTRY The Big Country Tourist Association DRUMHELLER, Alberta
4.	DAVID THOMPSON COUNTRY Central Alberta Tourist Association P.O. Box 12, RED DEER, Alberta
5.	BATTLE RIVER COUNTRY Battle River Tourist Association 6215 - 48 Avenue, CAMROSE, Alberta
6.	THE LAKELAND The Lakeland Tourist Association P.O. Box 894, VERMILION, Alberta
7.	THE EVERGREEN ZONE The Evergreen Tourist Association STONY PLAIN, Alberta
8.	LAND OF THE MIGHTY PEACE The Land of the Mighty Peace Tourist Association P.O. Box 148, McLENNAN, Alberta
9.	JASPER NATIONAL PARK The Tourist Committee, Jasper Chamber of Commerce P.O. Box 98, JASPER, Alberta
10.	CITY OF CALGARY & AREA Calgary Tourist and Convention Association Hospitality Centre, Mewata Park, CALGARY, Alberta
11.	CITY OF EDMONTON & AREA City of Edmonton Visitors Bureau City Hall, EDMONTON, Alberta
12.	BANFF NATIONAL PARK Banff-Lake Louise Chamber of Commerce P.O. Box 1298, BANFF, Alberta

Tours and Side Trips

A booklet outlining self-conducted automobile tours throughout the province may be obtained by writing to the Alberta Government Travel Bureau, 1629 Centennial Building, Edmonton 15, Alberta.

Forestry Trunk Road System

Constructed primarily as a means to provide forest protection, this road links the town of Coleman in the Crowsnest Pass area with Highway 34, east of Grande Prairie. For the tourist, the 640 mile gravelled route features excellent scenery, and good facilities for camping, hunting and fishing. Road closures occur when the forest fire hazard is extreme; otherwise, only the occasional detour may be met. Service stations are located at Highwood River Crossing, Nordegg, Robb, Entrance, Hinton and Muskeg River.

National Parks in Alberta

BANFF NATIONAL PARK,
ELK ISLAND NATIONAL PARK, JASPER NATIONAL PARK,
WATERTON LAKES NATIONAL PARK,
*WOOD BUFFALO NATIONAL PARK.

*Not developed for tourists; no accommodation.

Information may be obtained on the above by writing to the INFORMATION BUREAU at Banff, Elk Island, Jasper or Waterton Park.

Information on the National Parks in Alberta is also available through the Alberta Government Travel Bureau, 1629 Centennial Building, Edmonton 15, Alberta.

BANFF-JASPER HIGHWAY (ICEFIELD HIGHWAY) — The highway is now open all year with controlled traffic in the winter season.

Provincial Parks

A list of Provincial Parks and their facilities will be found in the Alberta Approved Accommodation Guide, available through the Alberta Government Travel Bureau, 1629 Centennial Building, Edmonton 15, Alberta.

The Far North

ALASKA HIGHWAY

No special permit is needed for travel over the Alaska Highway. Detailed information about the highway, accommodation, roadside service, etc., is published in a special booklet which may be obtained from the Canadian Travel Bureau, Ottawa, or from the Alberta Government Travel Bureau, 1629 Centennial Building, Edmonton 15, Alberta.

MACKENZIE HIGHWAY

The Mackenzie Highway extends from Grimshaw, 16 miles west of Peace River, to Yellowknife, on the north shore of Great Slave Lake, in the Northwest Territories. The highway is gravelled throughout and is kept open all year.

Points of Interest

1. The Frank Slide (N5) — Huge limestone boulders strewn across the floor of the Crowsnest Pass mark the site of the catastrophic slide at Frank, Alberta, on April 29, 1903, when a portion of Turtle Mountain, 1300 feet high, four miles wide and 500 feet deep, toppled on the edge of the townsite.

2. Fort Macleod Museum (N6) — This stylized version of the first North West Mounted Police outpost in Western Canada incorporates the Fort Macleod Museum building, in which artifacts of early police equipment and pioneer home furnishings are displayed.

3. Mormon Temple (O6) — The temple of the Church of Jesus Christ of Latter Day Saints, at Cardston, was built between 1913 and 1921 at a cost of about $1,000,000.

4. St. Mary Dam (O6) — Built at a cost of $7,000,000 and completed in 1951, this 189 foot high structure located southwest of Lethbridge is one of the largest earth filled dams in Canada. The colossal dam provides water to irrigate 410,000 acres of land in southern Alberta and holds 289,000 acre feet of water in a man-made lake 11 miles long.

5. Indian Battle Park (N6) — Located in Lethbridge, this park was the site of the last great Indian battle of 1870. The park is highlighted by a replica of Fort Whoop-Up, an operating mine railway and a historic marker cairn.

6. Nikka Yuko Gardens (N6) — Situated at Lethbridge, this is the largest inland Japanese style garden of its type in North America.

7. Inverted Aqueduct Siphon (M7) — Constructed between 1911 and 1914 at a cost of $700,000, the two mile long Brooks aqueduct, which serves 58,000 acres of irrigated land, features a unique inverted siphon to carry the water under the tracks of the C.P.R. main line.

8. The Badlands (L6) — More than 300 square miles of the Red Deer River Valley form the Badlands, a treasure trove of petrified remains of early animal and vegetable life. Due to rapid soil erosion in the valley, peculiar landforms of fantastic shape such as "hoodoos" are naturally formed and tower to a height of 120 feet.

9. Fort Rocky Mountain House Chimneys (K5) — The fort was built in 1799 and was the first of several constructed in the immediate district. This structure was the headquarters for geographer and explorer David Thompson.

10. Alberta Game Farm (I6) — This 1,000 acre farm, located east of Edmonton, houses animals and birds from all over the world in addition to many native to Canada.

11. Ukrainian Museum (I6) — This unique museum displaying the national costumes, handicrafts and other features of the Ukrainian culture, is located at Mundare, near a grotto maintained by the Basilian Fathers.

12. Brazeau Dam (J4) — Located on the Brazeau River, 95 miles southwest of Edmonton, this structure is a good example of power development and downstream water pollution control.

13. St. Albert Cathedral (I6) — Enclosed within a protective building is the original log cathedral built in 1861 by Father Lacombe, pioneer western Canadian priest.

14. Grave of Twelve Foot Davis (F3) — H. F. Davis gained international fame under the nickname of "Twelve Foot", when during the Cariboo gold rush, he noticed that two gold claims at Barkerville seemed to exceed the limit by twelve feet, which he promptly staked. The 12-foot claim yielded more than $15,000 in gold. The monumental grave is located near Peace River.

15. St. Charles Mission (F2) — About 50 miles north of Grande Prairie at Dunvegan stands the first permanent Roman Catholic mission church in the vast Peace River district, built during the years 1883-1885.

16. McDougall Memorial (L5) — This restored church at Morley, some 50 miles west of Calgary, commemorates the work of the Reverends George and John McDougall, Methodist missionaries among the Indians.

17. Reynolds' Pioneer Museum (J6) — Located at Wetaskiwin, this museum contains the most complete display of pioneer cars, tractors and farm machinery in North America. Open daily.

18. Medicine Hat Historical and Museum Foundation (N8) — This building is located near the Travel Bureau, southwest of the junction of the Trans-Canada Highway with Highway #3.

19. Happy Valley (L5) — This playground for the entire family, located five miles west of Calgary, accommodates summer and winter sports and provides facilities for various recreational activities.

20. CALGARY

F. Horsemen's Hall of Fame — The history of the famous horsemen of the Early West is vividly depicted in the Calgary Horsemen's Hall of Fame, on the second floor of the Aquarium Building in Calgary. Open daily.

B. The Aquarium — Located on the premises of the Calgary Brewing and Malting Company, the aquarium comprises an outstanding collection of fresh and salt water fish, various forms of marine life, snakes, and reptiles. Open daily.

Z. The Calgary Zoo — On St. George's Island — features not only a wide range of live animals, but also a unique display of life-size dinosaurs and other prehistoric reptiles. Provision for picnicking and camping is available.

M. Glenbow Foundation and Alberta Government Museum — An excellent project developed through cooperation between the Provincial Government and private enterprise at 530 - 7th Avenue, S.W.

E. Heritage Park — Located on the east side of the Glenmore Reservoir, the park features a recreated, late 19th century village and includes actual buildings and equipment of the early West.

A. Southern Alberta Jubilee Auditorium — One of two identical auditoria, built to commemorate Alberta's Golden Jubilee in 1955, is situated in Calgary. This $4.5 million building seats 2,750 people. Open for visitors.

T. Centennial Planetarium — The city's Centennial project, located in Mewata Park. This fine planetarium features a vivid projection of the mysteries of the Universe.

21. EDMONTON

L. Alberta Legislative Building — Located on the site of old Fort Edmonton and overlooking the North Saskatchewan River. Construction initially started in 1907 and the building officially opened in 1912. Open to visitors daily.

Z. Storyland Valley — This five acre children's zoo depicts fairy tales and nursery rhymes using over-size plastic models. Displayed are species of animals and birds from many parts of the world. Opened in 1959, the zoo is circled by the Edmonton Little Western Railroad, which takes passengers on a quarter mile tour.

T. Queen Elizabeth Planetarium — Canada's first public planetarium. A varied year-round program is provided for visitors.

A. Northern Alberta Jubilee Auditorium — One of two identical auditoria, built to commemorate Alberta's Golden Jubilee in 1955, is situated in Edmonton. This $4.5 million building seats 2,750 people. Open for visitors.

F. Fort Edmonton Park — 144 St. and 66 Ave. — Fort Edmonton Park features a reproduction of an 1830 fur trading post. It has been constructed with the use of authentic tools and methods of the early nineteenth century.

M. The Provincial Museum and Archives — Considered to be one of Canada's outstanding museums, where heritage is portrayed through artifacts, historic documents and specimens. Also, modern exhibits on pioneers, Indians, fur traders and wild life.

E. Historical Exhibits Building — Located at 101 St. and 112 Ave., this public museum and archives depicts the history of Edmonton.

W. John Walter Historic Site — Situated on the site of Edmonton's early river ferry crossing, near the 105th Street Bridge, stand the original homes of John Walter, an early Edmonton settler.

Additional information on Alberta's points of interest may be obtained from Travel Bureaus throughout the province, or by writing: ALBERTA GOVERNMENT TRAVEL BUREAU,
1629 Centennial Building, Edmonton 15, Alberta
Phone 429-2717

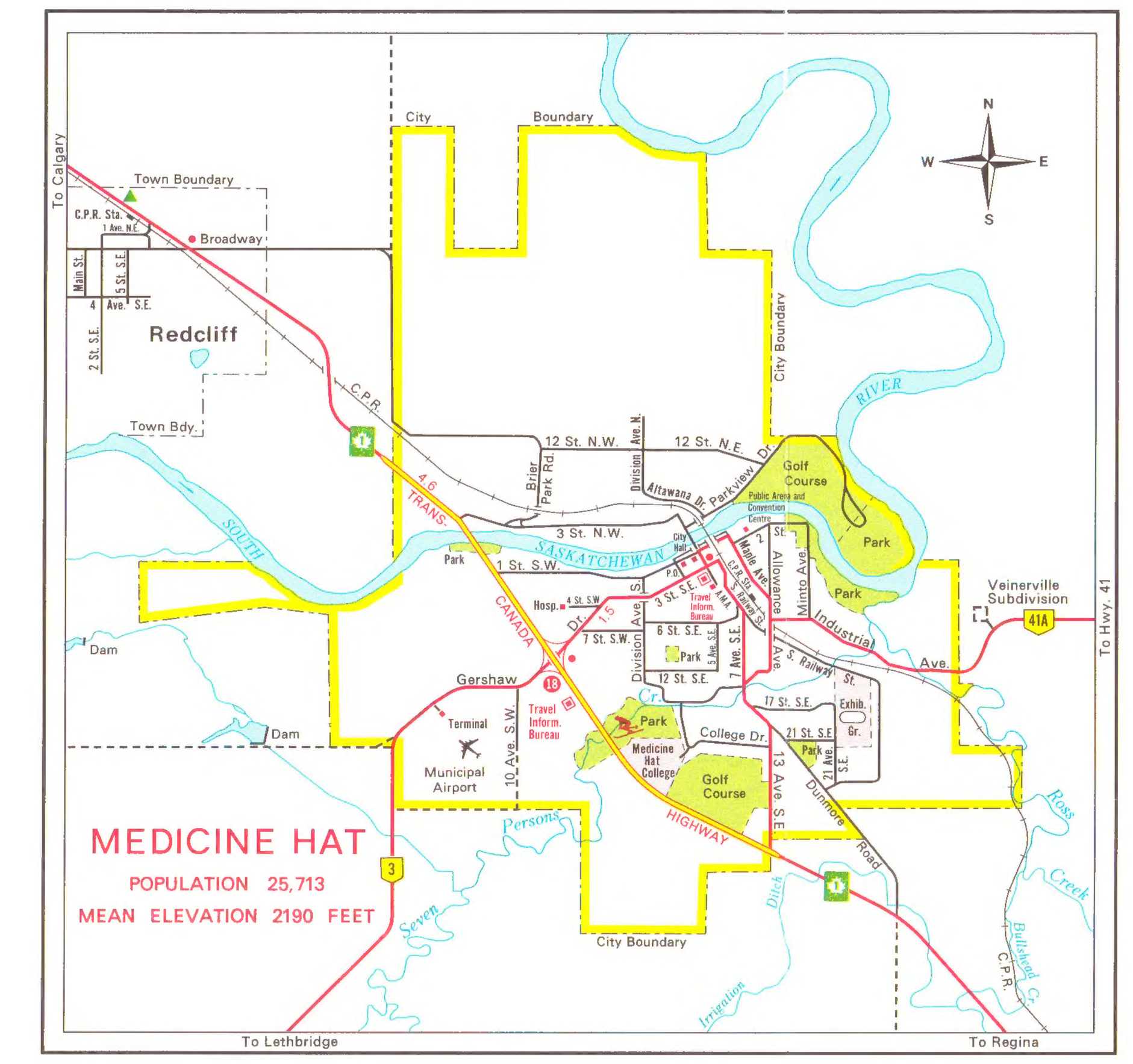

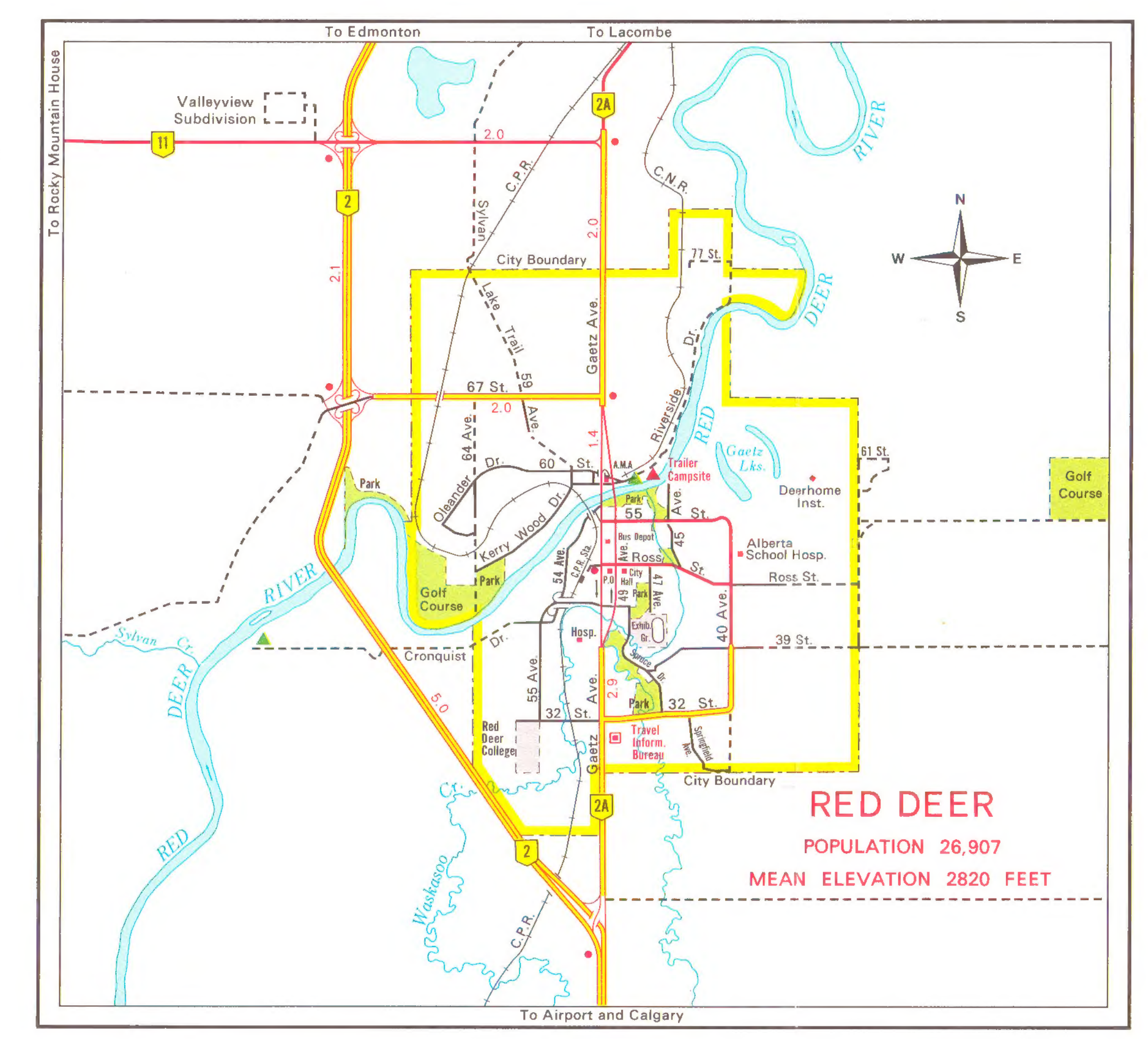

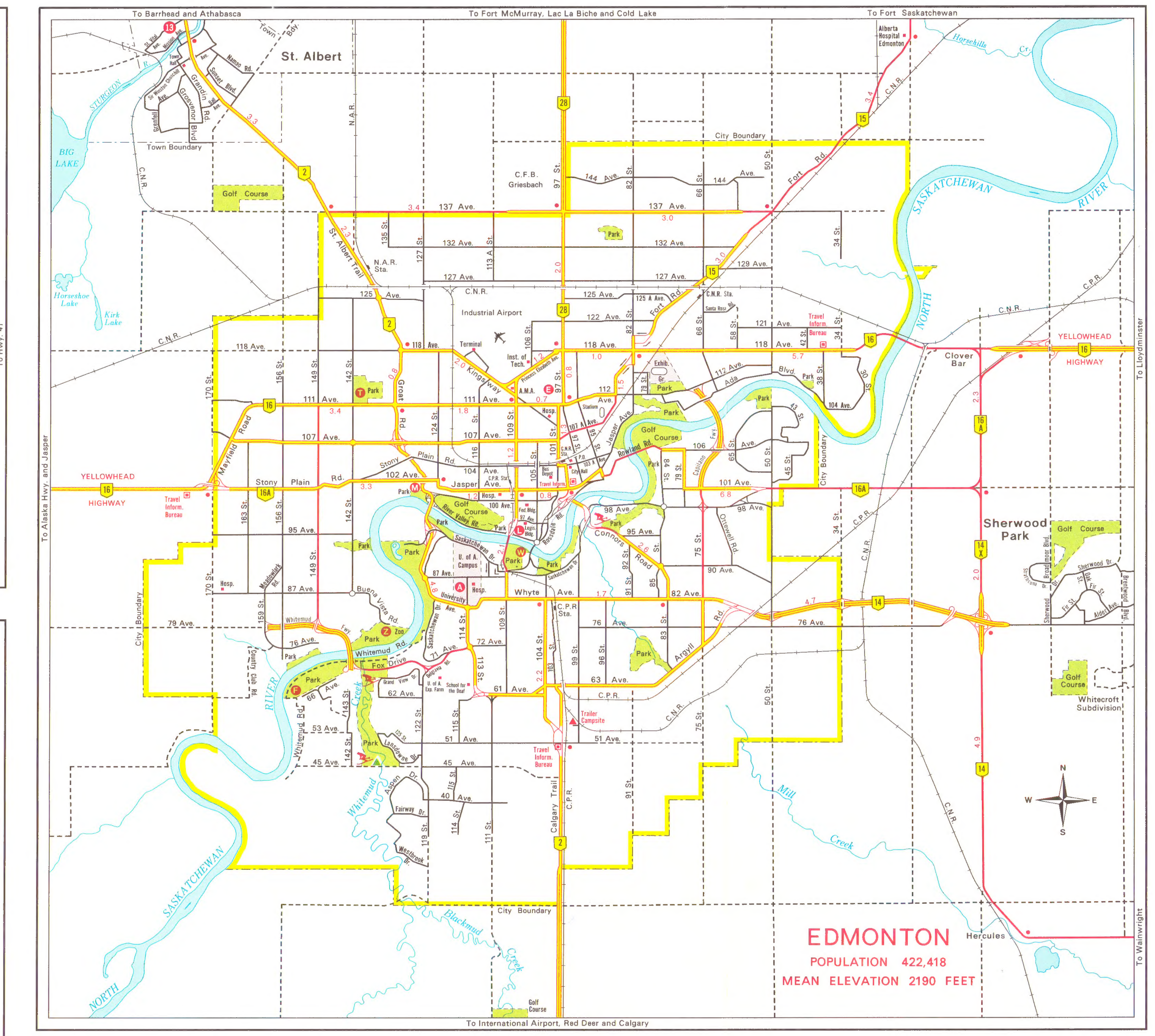

REFERENCE TO CITY INSETS

Scale: One Inch Equals Approximately 1.5 Miles

ROAD CLASSIFICATIONS
Thoroughfares
Other Paved Roads
Improved Roads
Mileage Between Dots

SPECIAL FEATURES
Campsites
Points of Interest
Ski Areas
Sched. Airline Stops

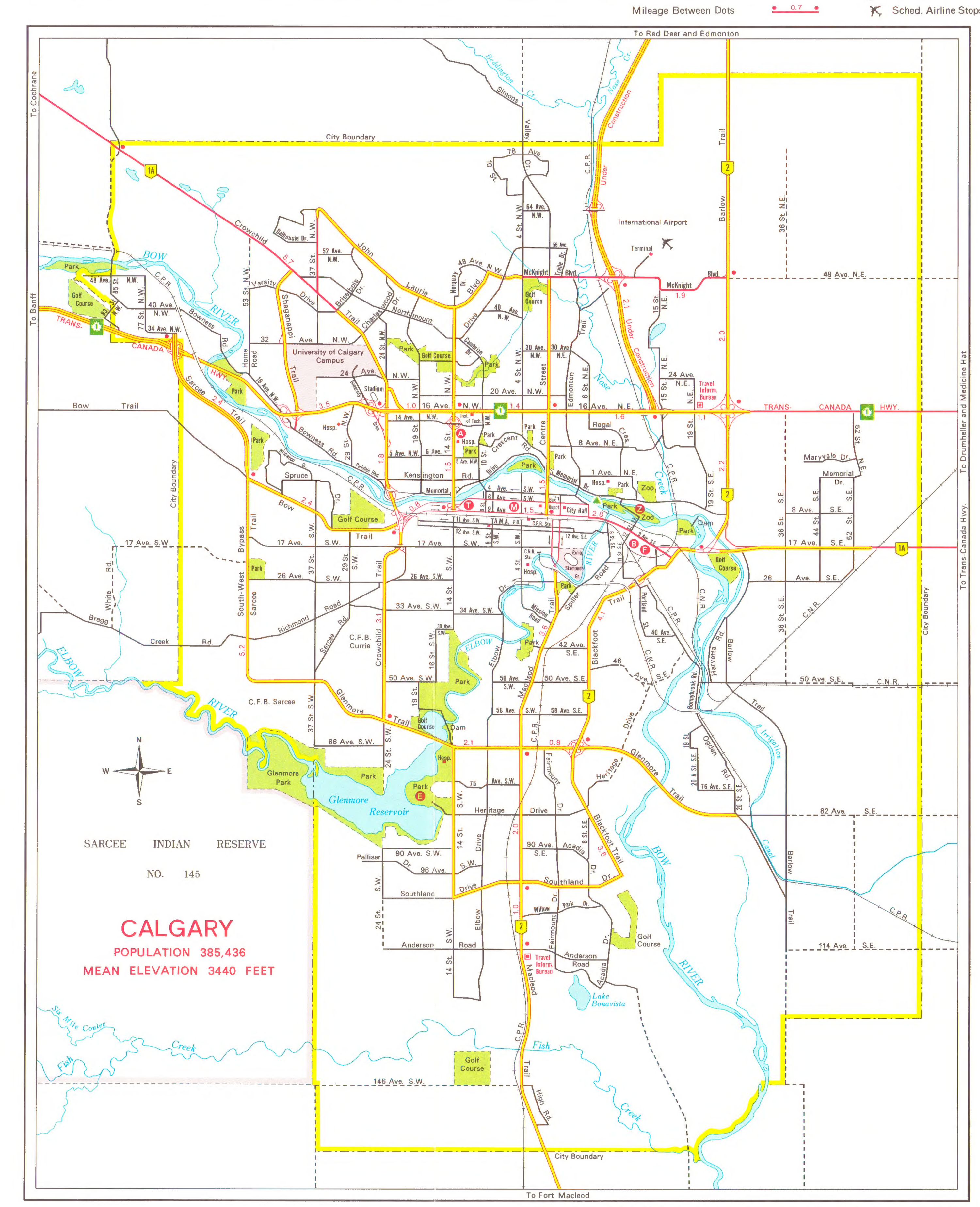

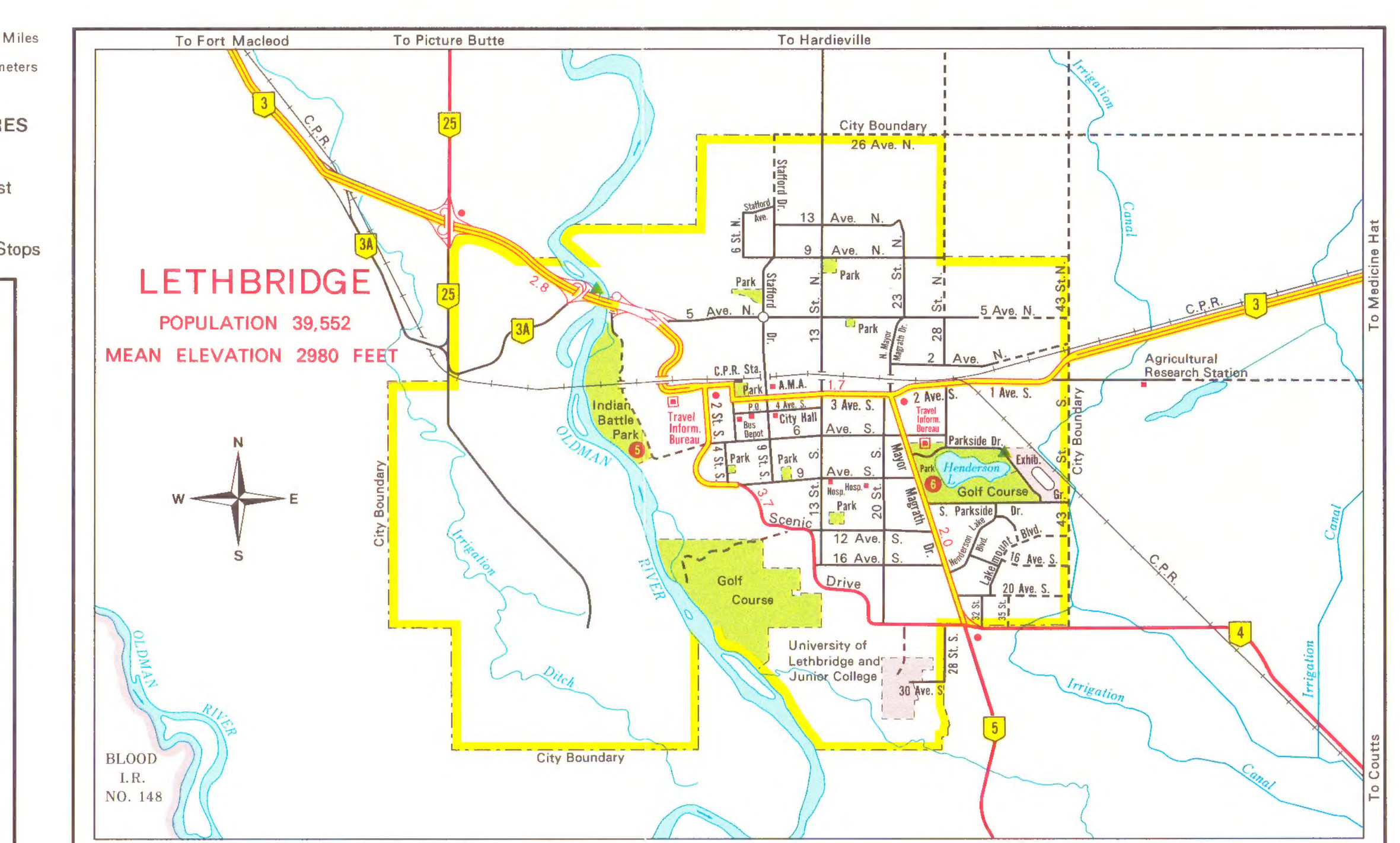

ALBERTA MILEAGE CHART
VIA NUMBERED HIGHWAYS

	ATHABASCA	BANFF	CALGARY	CAMROSE	CARDSTON	DAWSON CREEK, B.C.	DRUMHELLER	EDMONTON	EDSON	FORT MACLEOD	FORT McMURRAY	GRANDE PRAIRIE	HAY RIVER, N.W.T.	HIGH LEVEL	JASPER	LAKE LOUISE	LETHBRIDGE	LLOYDMINSTER	MEDICINE HAT	PEACE RIVER	RED DEER	ROCKY MOUNTAIN HOUSE	WAINWRIGHT	WETASKIWIN
ATHABASCA	—	353	275	149	415	370	276	91	213	377	359	287	627	430	316	386	411	244	439	246	183	229	221	133
BANFF	353	—	81	249	220	627	166	264	282	182	538	544	942	745	179	35	216	419	262	561	168	220	362	223
BARRHEAD	78	341	263	137	403	407	264	79	201	365	347	324	664	467	304	374	399	232	427	283	171	217	209	121
BLACK DIAMOND	311	116	36	206	131	584	120	221	325	93	496	501	899	702	293	149	127	377	216	518	125	177	319	180
BONNYVILLE	238	418	340	192	443	521	281	154	280	441	287	438	836	639	383	450	396	108	375	455	247	294	108	198
BROOKS	372	195	115	206	147	646	131	283	387	134	513	563	961	764	372	228	100	289	69	580	187	239	229	242
CALGARY	275	81	—	171	140	549	86	186	290	102	460	466	864	667	258	114	136	341	182	483	90	142	284	145
CAMROSE	149	249	171	—	310	426	133	58	185	272	333	343	741	544	288	282	281	173	273	360	78	125	113	26
CARDSTON	415	220	140	310	—	688	219	325	429	38	600	605	1003	806	397	253	47	424	152	622	229	281	364	284
CARWAY	430	235	155	325	15	703	234	340	444	53	615	620	1018	821	412	268	62	439	167	637	244	296	379	299
CHIEF MOUNTAIN	450	255	175	345	42	723	258	360	464	75	635	640	1038	841	432	288	89	466	194	657	264	316	406	319
COLD LAKE	270	450	372	224	475	553	313	186	312	473	319	470	868	671	415	482	428	140	407	487	279	326	140	230
COLEMAN	433	238	158	328	87	706	241	343	447	58	618	623	1021	824	415	271	92	469	197	640	247	299	409	302
CORONATION	261	276	196	107	272	538	110	170	294	259	414	455	853	656	397	309	225	190	204	472	121	168	130	133
COUTTS	476	281	201	346	87	749	246	386	490	99	661	666	1064	867	458	314	65	442	170	683	290	342	382	345
CROWSNEST	443	248	168	338	97	716	251	353	457	68	628	633	1031	834	425	281	102	479	207	650	257	309	419	312
DAWSON CREEK, B.C.	370	627	549	426	688	—	550	368	433	650	642	83	505	308	536	660	684	523	713	150	456	503	498	407
DRAYTON VALLEY	174	279	201	111	340	394	206	88	89	302	362	311	709	512	192	312	336	243	365	328	112	132	213	89
DRUMHELLER	276	166	86	133	219	550	—	186	295	183	461	466	864	668	343	199	181	262	198	484	102	154	202	146
EDMONTON	91	264	186	58	325	368	186	—	127	287	275	285	683	486	230	297	321	156	350	302	93	140	130	44
EDSON	213	282	290	185	429	433	295	127	—	391	401	350	748	551	103	247	425	282	454	367	201	221	257	166
ELK ISLAND NAT'L PARK	117	292	214	76	354	396	198	29	155	316	300	313	711	514	258	325	350	127	321	330	122	168	115	72
FAIRVIEW	300	608	530	407	669	97	530	349	414	631	623	72	408	211	517	641	665	504	694	53	437	484	479	388
FORT MACLEOD	377	182	102	272	38	650	183	287	391	—	562	567	965	768	359	215	34	411	139	584	191	243	351	246
FORT McMURRAY	359	538	460	333	600	642	461	275	401	562	—	559	957	760	504	572	596	364	580	576	368	414	374	318
FORT SASKATCHEWAN	103	282	204	68	343	385	190	18	144	305	264	302	700	503	247	315	339	153	347	319	111	158	141	62
GRANDE PRAIRIE	287	544	466	343	605	83	466	285	350	567	559	—	480	283	453	577	601	440	630	125	373	420	415	324
HANNA	297	213	133	154	217	570	47	208	316	204	439	488	886	688	390	246	170	215	149	504	123	175	155	166
HAY RIVER, N.W.T.	627	942	864	741	1003	505	864	683	748	965	957	480	—	197	851	975	999	838	1028	381	771	818	813	722
HIGH LEVEL	430	745	667	544	806	308	668	486	551	768	760	283	197	—	654	778	802	641	831	184	574	621	616	525
HIGH RIVER	310	115	35	205	106	583	120	220	324	68	495	500	898	701	292	148	102	376	207	517	124	176	318	179
JASPER	316	179	258	288	397	536	343	230	103	359	504	453	851	654	—	144	393	385	439	470	260	207	360	269
LACOMBE	168	185	107	64	247	442	108	79	187	209	354	359	757	560	267	218	243	234	271	376	14	61	177	38
LAKE LOUISE	386	35	114	282	253	660	199	297	247	215	572	577	975	778	144	—	249	452	295	594	201	161	395	256
LEDUC	110	243	165	45	304	384	166	21	143	266	296	301	699	502	246	276	300	176	329	318	72	119	147	23
LETHBRIDGE	411	216	136	281	47	684	181	321	425	34	596	601	999	802	393	249	—	377	105	618	225	277	317	280
LLOYDMINSTER	244	419	341	173	424	523	262	156	282	411	364	440	838	641	385	452	377	—	356	457	249	295	67	199
MANNING	308	623	545	422	684	186	546	364	429	646	638	161	319	122	532	656	680	519	709	62	452	499	494	403
McLENNAN	194	531	453	330	592	141	454	272	337	554	546	116	429	232	440	564	588	427	617	48	360	407	402	311
MEDICINE HAT	439	262	182	273	152	713	198	350	454	139	580	630	1028	831	439	295	105	356	—	647	254	306	296	309
PEACE RIVER	246	561	483	360	622	150	484	302	367	584	576	125	381	184	470	594	618	457	647	—	390	437	432	341
PINCHER CREEK	407	212	132	302	55	680	215	317	421	32	592	597	995	798	389	245	66	443	171	614	221	273	383	276
PONOKA	155	201	123	48	262	429	124	66	183	224	340	346	744	547	286	234	258	221	287	363	30	77	161	22
PROVOST	272	372	294	123	374	549	212	181	308	361	430	466	864	667	411	405	327	81	306	483	201	248	53	149
RED DEER	183	168	90	78	229	456	102	93	201	191	368	373	771	574	260	201	225	249	254	390	—	53	191	52
ROCKY MTN. HOUSE	229	220	142	125	281	503	154	140	221	243	414	420	818	621	207	161	277	295	306	437	53	—	238	99
ST. PAUL	217	397	319	151	402	501	240	134	260	389	266	418	816	619	363	430	355	98	334	435	227	273	98	177
STETTLER	216	227	149	73	279	490	60	126	235	243	401	406	804	608	316	260	241	211	225	424	62	109	151	86
SYLVAN LAKE	191	182	104	87	243	465	116	102	183	205	376	382	780	583	245	199	239	257	268	399	15	38	200	61
TABER	428	248	168	262	79	702	187	339	443	65	569	619	1017	820	425	281	32	373	73	636	243	295	285	298
VALLEYVIEW	218	475	397	274	536	152	398	216	281	498	490	69	467	270	384	508	532	371	561	86	304	351	346	255
VEGREVILLE	151	326	248	104	355	430	193	63	189	350	317	347	745	548	292	359	308	93	287	364	156	202	81	106
VERMILION	207	382	304	136	387	486	225	119	245	374	327	403	801	604	348	415	340	37	319	420	212	258	37	162
VULCAN	349	154	74	220	99	622	120	259	363	63	534	539	937	740	331	187	61	382	166	556	163	215	322	218
WAINWRIGHT	221	362	284	113	364	498	202	130	257	351	374	415	813	616	360	395	317	67	296	432	191	238	—	139
WATERTON PARK	440	245	165	335	32	713	248	350	454	65	625	630	1028	831	422	278	79	456	184	647	254	306	396	309
WESTLOCK	52	315	237	111	377	381	238	53	175	339	321	298	638	441	278	348	373	206	401	257	145	191	183	95
WETASKIWIN	133	223	145	26	284	407	146	44	166	246	318	324	722	525	269	256	280	199	309	341	52	99	139	—
WHITECOURT	196	369	291	168	430	258	292	110	175	392	384	175	573	376	278	402	426	265	455	192	198	245	220	149
WILD HORSE	527	350	270	361	240	801	286	438	542	227	668	718	1116	919	527	383	193	444	91	735	342	394	384	397

PRODUCED BY THE SURVEYS BRANCH, DEPARTMENT OF HIGHWAYS AND TRANSPORT, EDMONTON, ALBERTA.

COPYRIGHT, ALL RIGHTS RESERVED

LITHOGRAPHED IN CANADA